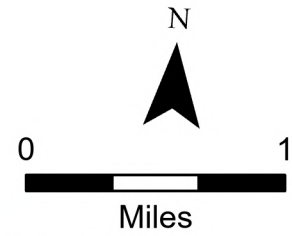


Public Information

Dixon
2024-ORUPF-240361
08/13/2024 DAY

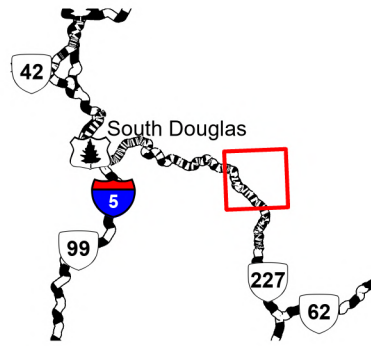
Approx. 1,997 acres at 08/12/2024
2330 hrs

Evacuations Levels as of:
08/12/2024 at 19:00 hrs



- Fire Perimeter
- Waterbody
- Highway
- Surfaced Road
- Level 1: Be Ready (Prepare to Evacuate)
- Level 2: Be Set (Prepare to leave at a moment's notice)
- Level 3: Go (Leave immediately)

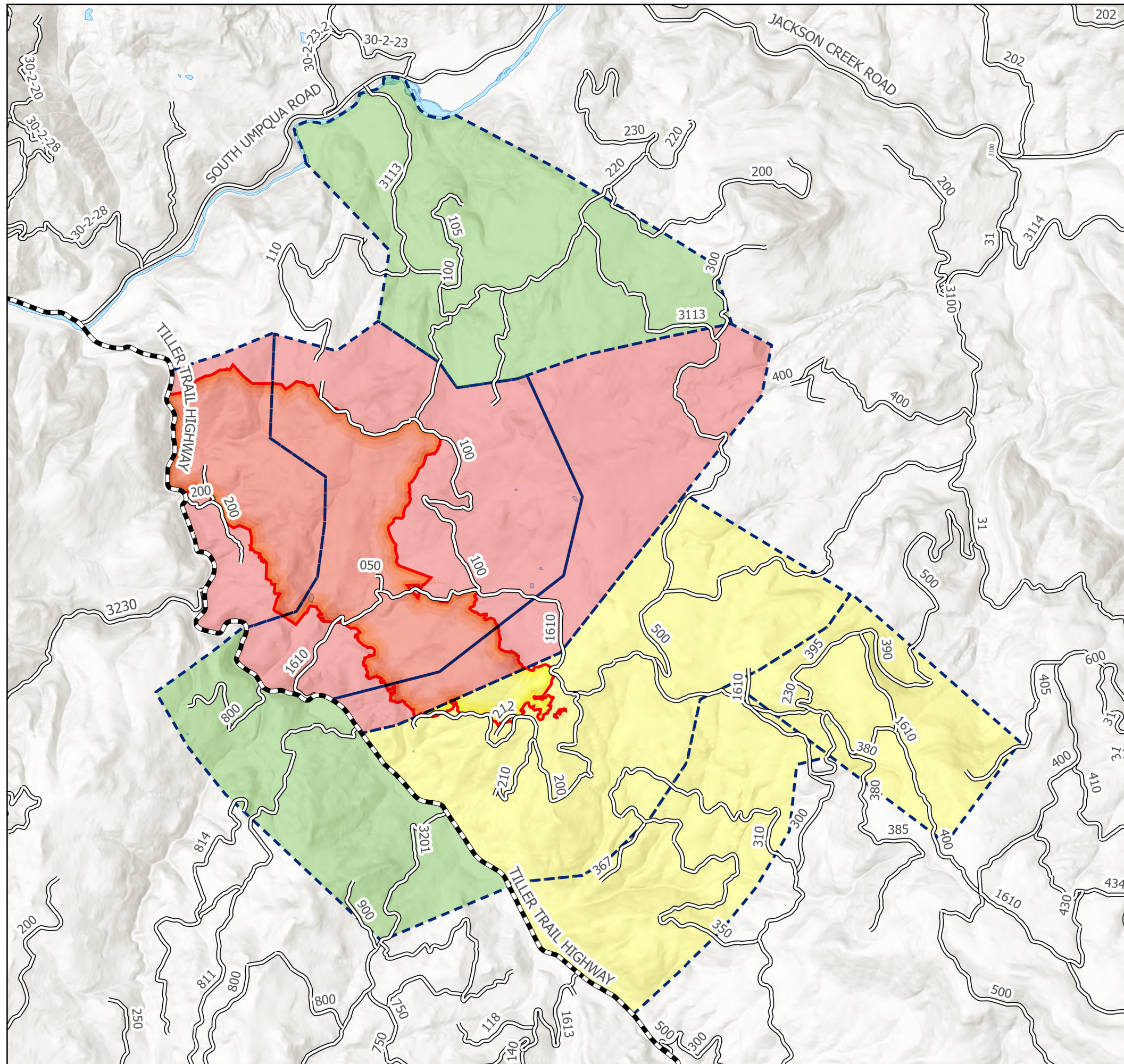
VICINITY



For information about the most current evacuations



Oregon Department of Forestry
08/13/2024 0723
Acres from ODF MMA
North American 1983 Datum

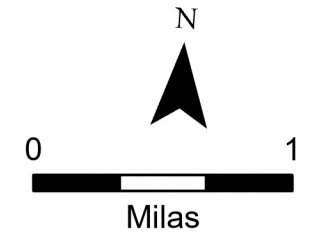


Información Pública

Dixon
2024-ORUPF-240361
08/13/2024 DAY

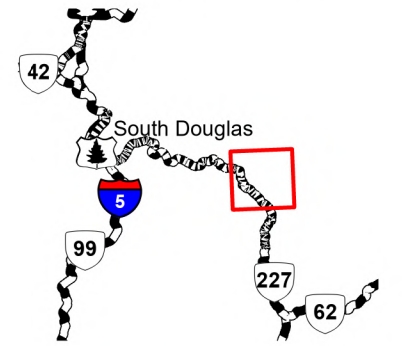
Aprox. 1,997 acres a partir del día
08/12/2024 2330 hrs

Niveles de evacuación a partir del día:
08/12/2024 a las 19:00 hrs



- Perímetro del Incendio
- Cuerpo de agua
- Carretera
- Camino pavimentado
- Nivel 1: Prepararse (Prepárese para evacuar)
- Nivel 2: Listos (Listo para salir)
- Nivel 3: Fuera (¡Ve ahora!)

ALREDEDORES



Para información sobre las evacuaciones más recientes



Oregon Department of Forestry
08/13/2024 0723
Acres from ODF MMA
North American 1983 Datum