










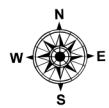


# Public Information

Ruby  
WA-NCP-000285  
8/12/2024 day

739 acres at 08/11/2024 1041 hrs

-  Wildfire Daily Fire Perimeter
-  Secondary Highway
-  Road
-  USFS Roadless Areas
-  National Park Service Wilderness
-  FS Wilderness Boundary
-  Other Designated Boundary
-  Forest Service Land
-  Bureau of Land Management Lands
-  National Park Service Lands
-  State Lands



1:189,788 | RIST 2024 | 8/11/2024 2138  
Acres from IAA Flight  
North American 1983 Datum, Lat/Long Grid

