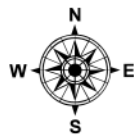
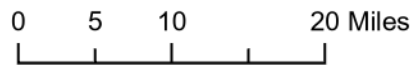
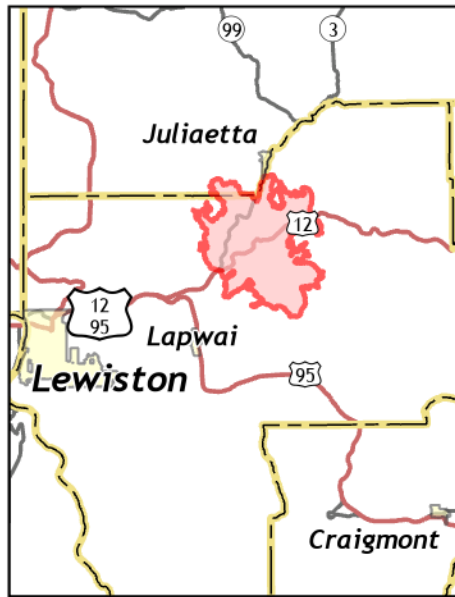


Public Information

Gwen
ID-NPT-000415
Current as of 8/3/2024

28,820 acres at 08/01/2024 2036

- Wildfire Perimeter
- Contained
- Uncontained
- County Boundary
- Surface Management
 - Bureau of Indian Affairs (BIA)
 - Bureau of Land Management (BLM)
 - State
 - US Forest Service (USFS)
 - Private



Acres from IR and Field GPS
North American 1983 Datum, Lat/Long Grid

