


OPERATIONS

Pyramid


OR-WIF-240210

August 01, 2024


- | | | |
|---|--|--|
| <ul style="list-style-type: none"> Pump Water Tank Helispot Drop Point Staging Area Lookout Gate Bridge | <ul style="list-style-type: none"> Resource Location Draft Site Completed Dozer Line Completed Hand Line Completed Mixed Construction Line Completed Road as Line Planned Dozer Line Planned Hand Line Planned Mixed Construction Line | <ul style="list-style-type: none"> Planned Road as Line Access Route Contained Uncontained Wildfire Daily Fire Perimeter USFS Wilderness 4x4 |
|---|--|--|





FOREST SERVICE
U.S. DEPARTMENT OF AGRICULTURE



INCIDENT MANAGEMENT TEAM



SCAN ME

NAD 1983 UTM Zone 10N Scale: 1:12,000

OPERATIONS
Pyramid
August 01, 2024

OPERATIONS
Pyramid
August 01, 2024