










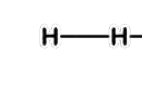
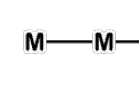
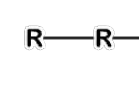







Information
 8/14/2024 Day
 Falls
 OR-MAF-002502
 151,399 acres on 8/12/24 at 2130 PDT
 Acres from IR

Telephone
 OR-MAF-002523
 53,989 acres on 8/11/24 at 2021 PDT
 Acres from IR

-  Address Points
-  Incident Command Post
-  Campground
-  Horse Camp
-  Lookout/Cabin
-  Observation Site
-  Snowpark
-  Highway
-  Major Road
-  Completed Dozer Line
-  Completed Fuel Break
-  Completed Hand Line
-  Completed Mixed Construction Line
-  Completed Road as Line
-  Access Route
-  Contained
-  Uncontained
-  Wildfire Daily Fire Perimeter

-  BIA
-  BLM
-  BOR
-  City/County
-  State
-  USFS





