


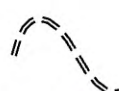














Wye Fire

Public Information Map

ID-NCF-000460
August 30, 2024
7,382 Acres

-  Wye Fire Location
-  U.S. & State Highways
-  Major Roads
-  Other Roads
-  Rivers & Streams
-  Lakes
-  Nez Perce-Clearwater Administrative Boundary
-  Other Forest Boundary
-  Wilderness Area
-  Ranger District Boundary
-  Nez Perce-Clearwater National Forest Ownership
-  Other Ownership
-  Other National Forest
-  Wildfire
-  Daily Fire Perimeter



0 1 2 Miles

