















Public Information

Element
AZCRD 0001141
20240811 DAY

5,364 acres at 20240809 0907

-  Contained
-  Uncontained
-  Wildfire Daily Fire Perimeter
-  Trail
-  Expressway
-  Secondary Hwy
-  Local Connector
-  Local Road
-  Ramp
-  4WD
-  Bureau of Indian Affairs (BIA)
-  Bureau of Land Management (BLM)
-  State
-  Private
-  Undetermined
-  State or Territory
-  County or Equivalent
-  NPS



0 1 2 4 6 8

Miles

1:350,000 | DLRobinson | 8/10/2024 2108
Acres from Flight GPS
North American 1983 Datum, LatLong Grid

