







PUBLIC INFORMATION

8/05/2024 Day Shift

Sand Stone
AZ-TNF-001300
27,390 acres
at 7/31/2024 10:40
AM

Deer
AZ-TNF-001181
355 acres
at 8/01/2024 11:00
AM

1:300,000 - SW Team 4 - 8/5/2024 0722
Acres from IR and GPS North American 1983 Datum. Lat/Long Grid

-  Power Transmission Lines
-  Contained
-  Uncontained
-  Wildfire Daily Fire Perimeter
-  FS Wilderness Boundary
-  Temporary Flight Restriction
-  Forest Closure Order

