








Public Information Map

Diamond Complex
 OR-UPF-240303
 Middle Fork
 OR-CLP-240223
 08/01/2024

Diamond: 5,622 acres at 08/01/2024 0307
 Middle Fork: 728 acres at 08/01/2024 0307

-  Wildfire Daily Fire Perimeter
-  Forest Service Forest Boundary
-  National Park Service (NPS)
-  US Forest Service (USFS)
-  USFS Wilderness
-  State Highway
-  County

