

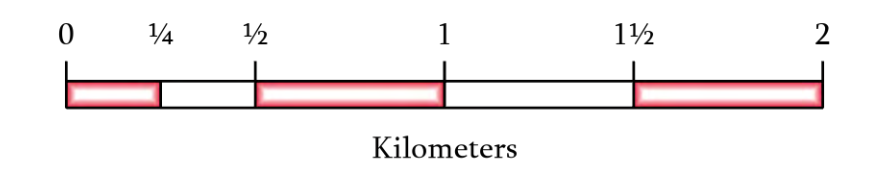
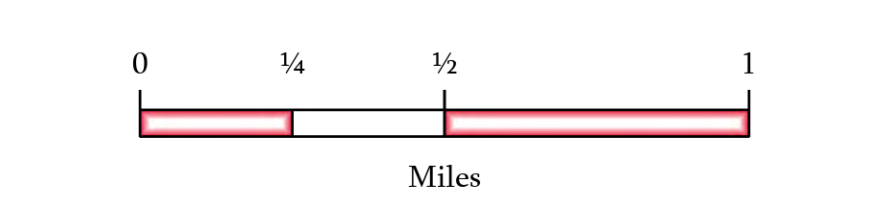
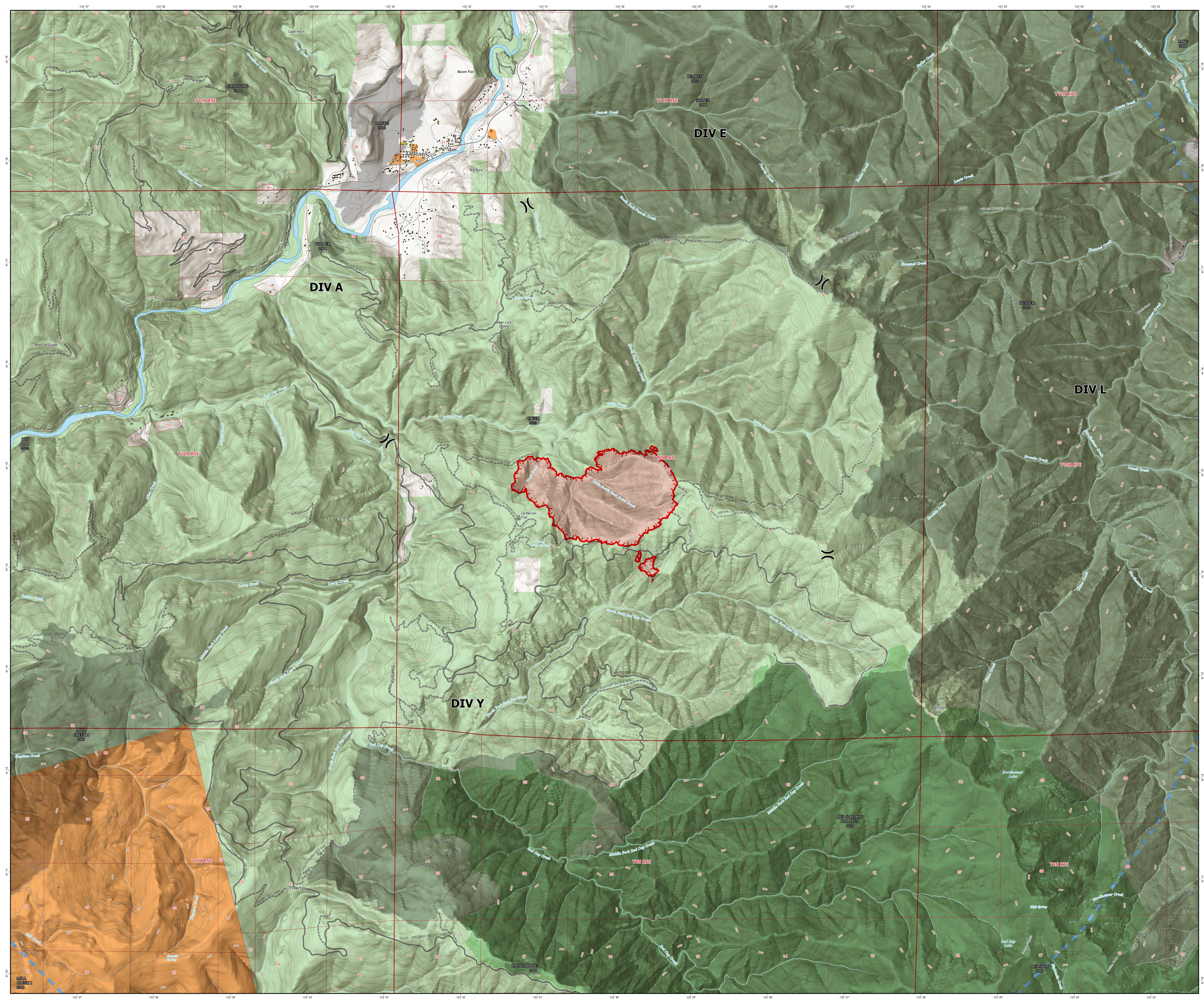
Operations Map

August 11, 2024

Boise Fire
CA-SRF-000729

892 Acres
Acres from IR and GPS - August 10 | 12:57

- Division Break
- Uncontained
- Fire History (Since 2004)
- Building Footprints
- USFS Wilderness
- Ownership**
 - Bureau of Indian Affairs (BIA)
 - US Forest Service (USFS)
 - Private



Map of America logo featuring a stylized map of the United States with a red location marker.



1:20,000
Datum: North American 1983
Map Exported: 8/10/2024 11:40