










PUBLIC INFORMATION

**BUCKTAIL
CO-MRX-000086
DAY 08/06**

3,788 acres
as of 08/05/24 1035 hrs

-  Contained
-  Wildfire Daily Fire Perimeter
-  State Highway
-  Paved Road
-  Dirt Road
-  Non-Motorized Trail
-  Trail
-  Bureau of Land Management Lands
-  Forest Service Land



1:100,000 | BLM Southwest District
Produced 8/5/2024 1854 | Acres from Mixed Methods
North American 1983 Datum. | GCS (Latitude/Longitude)

