







**Pyramid Fire Closure Exhibit A**  
**Closure Number 06-18-03-24-32**  
**Willamette National Forest 541-225-6300**

-  Trails
-  Roads Suitable for Passenger Cars
-  High Clearance Vehicles
-  Area Closure
-  Wilderness
-  National Forest Land



**Pyramid and Slate Fires Closure Exhibit B Closure Number 06-18-03-24-32 Willamette National Forest**

**Closed NFS Trails:**

<b>Trail Number</b>	<b>Trail Name</b>
3377	Bridge to Nowhere
3382	Chimney Peak (Shedd Camp)
3387	Gordan Peak
3397	McQuade Creek
3383	Parish Lake
3376	Pyramids Bypass Loop
3388	Riggs Lake
3401	Swamp Peak
3403	South Pyramid Creek (west of Crescent Mountain Trail 3384)

**Closed NFS Campgrounds and Rec Sites:**

<b>Site Name</b>	<b>Site Type</b>
Blowout Bridge	Trailhead
Bridge to Nowhere	Trailhead
Chimney Peak (Shedd Camp)	Trailhead
Gordan Peak	Trailhead
McQuade Creek	Trailhead
Middle Santiam Wilderness	Wilderness
Parish Lake	Trailhead
Pyramids Bypass Loop	Connector Trail
Riggs Lake	Trailhead
Scar Mountain	Trailhead
South Pyramid Creek	Trailhead
South Pyramid Horse Camp	Campground
Swamp Peak	Trailhead



**UNITED STATES DEPARTMENT OF AGRICULTURE  
FOREST SERVICE  
WILLAMETTE NATIONAL FOREST  
SPRINGFIELD, OREGON**

**ORDER # 06-18-03-24-32**

**FOREST ORDER  
PYRAMID FIRE EMERGENCY AREA CLOSURE**

Pursuant to 16 U.S.C. § 551 and 36 CFR § 261.50 (a) and (b), and to provide for public safety, the following acts are prohibited on the National Forest System (“NFS”) areas, roads, and trails described below within the administrative boundaries of the Willamette National Forest. Refer to exhibit A for the map and exhibit B for trails and recreation sites that are closed. This Order supersedes Order # 06-18-03-30 and is effective on August 28, 2024, through November 15, 2024, unless otherwise rescinded sooner.

**PROHIBITIONS:**

1. Being on the road. **36 CFR § 261.54(e)**
2. Being on a trail. **36 CFR § 261.55(a)**
3. Entering into or being upon National Forest System Lands closed for the protection of public health and safety. **36 CFR § 261.53(e)**

**CLOSURE AREA:**

The closure area is located within the State of Oregon, Linn County, and within the Administrative Boundaries of the Willamette National Forest. The closure applies to the NFS areas, roads, Middle Santiam Wilderness, trails, and trailheads described below. The closure area is depicted on the attached map, which is incorporated into this order as “Exhibit A”. All areas, roads, trails, campgrounds, and recreation sites within this closure area are closed. However, all roads and trails that serve as the boundary of this closure area remain open. Recreation sites, trails and campgrounds closed by this order are depicted in “Exhibit B.”

**Area Closure Description**

The closure boundary starts at the junction of Forest Service (FS) Roads 1100 and 1142 and proceeds east along FS Road 1100 until the intersection with FS Road 1161. The closure then follows FS Road 1161 south. Just north of Scar Mountain, the boundary aligns with the west edge of section 4 of Township 12 South (T12S) and Range 6 East (R6E), where it continues south until it reaches FS Road 2266-450. The closure boundary then follows FS Road 2266-450 southeast until it reaches FS Road 2266. The closure boundary follows FS Road 2266 south to the North Pyramid trailhead where it then heads south following the North Pyramid Trail (FS Trail 4161), the Pyramids Trail (FS Trail 3380), and the South Pyramid Creek Trail (FS Trail 3403) until it reaches the Crescent Mountain Trail (FS Trail 3384). The closure boundary follows Crescent Mountain Trail south to the southern edge of section 4 of T13S and R6E. It follows the edge of section 4 and 5 west to FS Road 2049-642. The closure boundary follows FS Road 2049-642 south to FS Road 2049-635 and continues along this road to FS Road 2049. The closure boundary then follows FS Road 2049 west and south until it reaches the junction of FS Roads 2047, 2045, and 2043. The closure boundary continues west along FS Road 2043 until it reaches FS Road 2043-320. It continues north along FS Road 2043-320 to the intersection of Cool Camp at FS Roads 2041 and 2027. The closure continues west in sections 32 and 31 of

T12S and R5E, then it follows the Willamette National Forest boundary north along sections 31, 30, 19, 18, and 7 of T12S and R5E. The closure continues following the Willamette National Forest boundary west in section 1 of T11S and R4E to FS Road 1142. The closure boundary then follows FS Road 1142 north to FS Road 1100.

**EXEMPTIONS:**


Pursuant to 36 CFR § 261.50(e)(1) and (4), the following persons are exempt from this Order:

- (1) Persons with Forest Service Permit No. FS-7700-48 (Permit for Use of Roads, Trails, or Areas Restricted by Regulation or Order) specifically exempting them for this Order.
- (2) Any Federal, State, or Local Officer, or member of organized rescue or fire fighting force in the performance of an official duty.

These prohibitions are in addition to the general prohibitions in 36 CFR Part 261, Subpart A.

**Violations of these prohibitions are punishable by a fine of not more than \$5,000.00 for an individual or \$10,000.00 for a corporation or imprisonment for not more than six months or both. 16 U.S.C. § 551 and 18 U.S.C. § 3551, 3571, and 3581.**

Executed in Springfield, Oregon on this 28th day of August 2024.

A handwritten signature in blue ink that reads "Duane F Bishop". The signature is written in a cursive style and is positioned above a horizontal dashed line.

Duane Bishop  
Acting Forest Supervisor  
Willamette National Forest