

























<p><b>PUBLIC INFORMATION</b> Hill CA-SRF-000586 07/31/2024</p>  	<p> Closure</p>	<p> Contained</p>	<p> Highway</p>	<p> Road, Dirt/Gravel</p>	<p> Wildfire Daily Fire Perimeter</p>	<p> Forest Service Land</p>
	<p> Uncontained</p>	<p> Completed Dozer Line</p>	<p> 06N06 Road</p>	<p> Secondary Highway</p>	<p> Evacuation Order</p>	<p> USFS Wilderness</p>
	<p> Completed Hand Line</p>	<p> Road</p>	<p> Road, high clearance</p>	<p> Evacuation Warning</p>	<p> County Boundary</p>	
	<p> Completed Road as Line</p>	<p> Road, Paved</p>	<p> Hill Fire Closure Area</p>	<p> USFS Historic Fire Perimeters (since 2022)</p>		
<p> Transmission Lines</p>						

Hill Incident Daily Products