

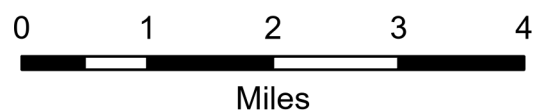
# Public Information

## Pius

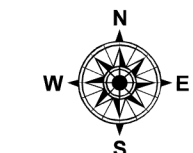
### AZASF-000416

#### 7/11/2024 Day

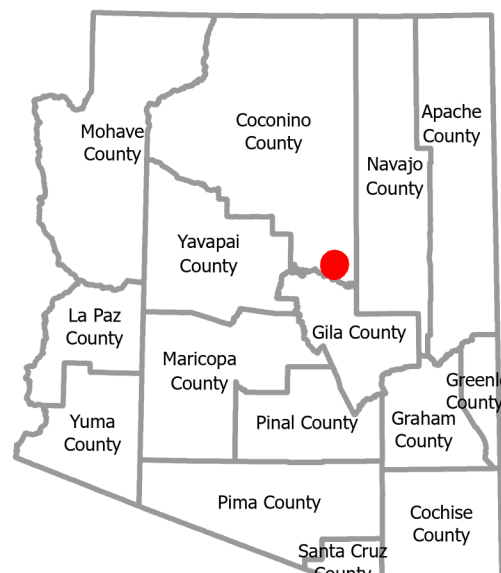
2,019 acres at 7/10/2024 10:08



Miles



1:96,884 | rdrcrawford | 7/11/2024 0825  
Acres from IR and GPS  
North American 1983 Datum, Lat/Long Grid



APACHE-SITGREAVES NATIONAL FORESTS

TONTO NATIONAL FOREST

FOREST LAKES

- Uncontained (Red outline)
- Wildfire Daily Fire Perimeter (Red shaded area)
- Go (Green shaded area)
- Set (Yellow shaded area)
- Shelter in Place (Pink shaded area)
- No Evacuation Order (White area)