
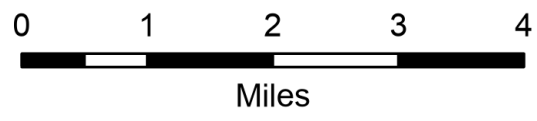


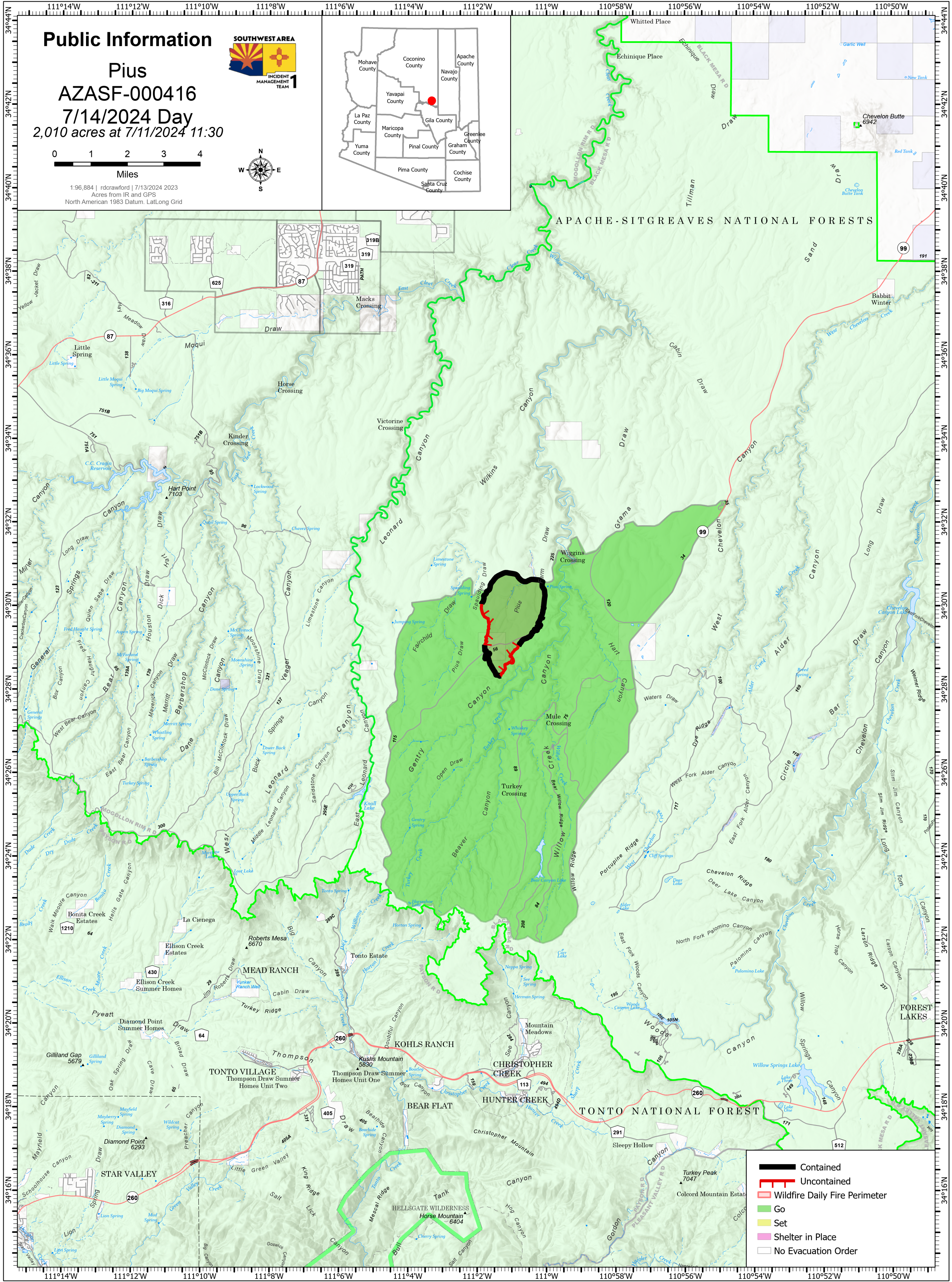
# Public Information



**Pius**  
**AZASF-000416**  
**7/14/2024 Day**  
**2,010 acres at 7/11/2024 11:30**



1:96,884 | rdcrwford | 7/13/2024 2023  
Acres from IR and GPS  
North American 1983 Datum, Lat/Long Grid



- Contained
- Uncontained
- Wildfire Daily Fire Perimeter
- Go
- Set
- Shelter in Place
- No Evacuation Order