

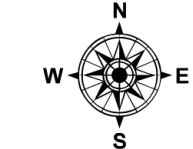
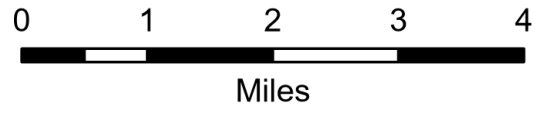
Public Information

Pius

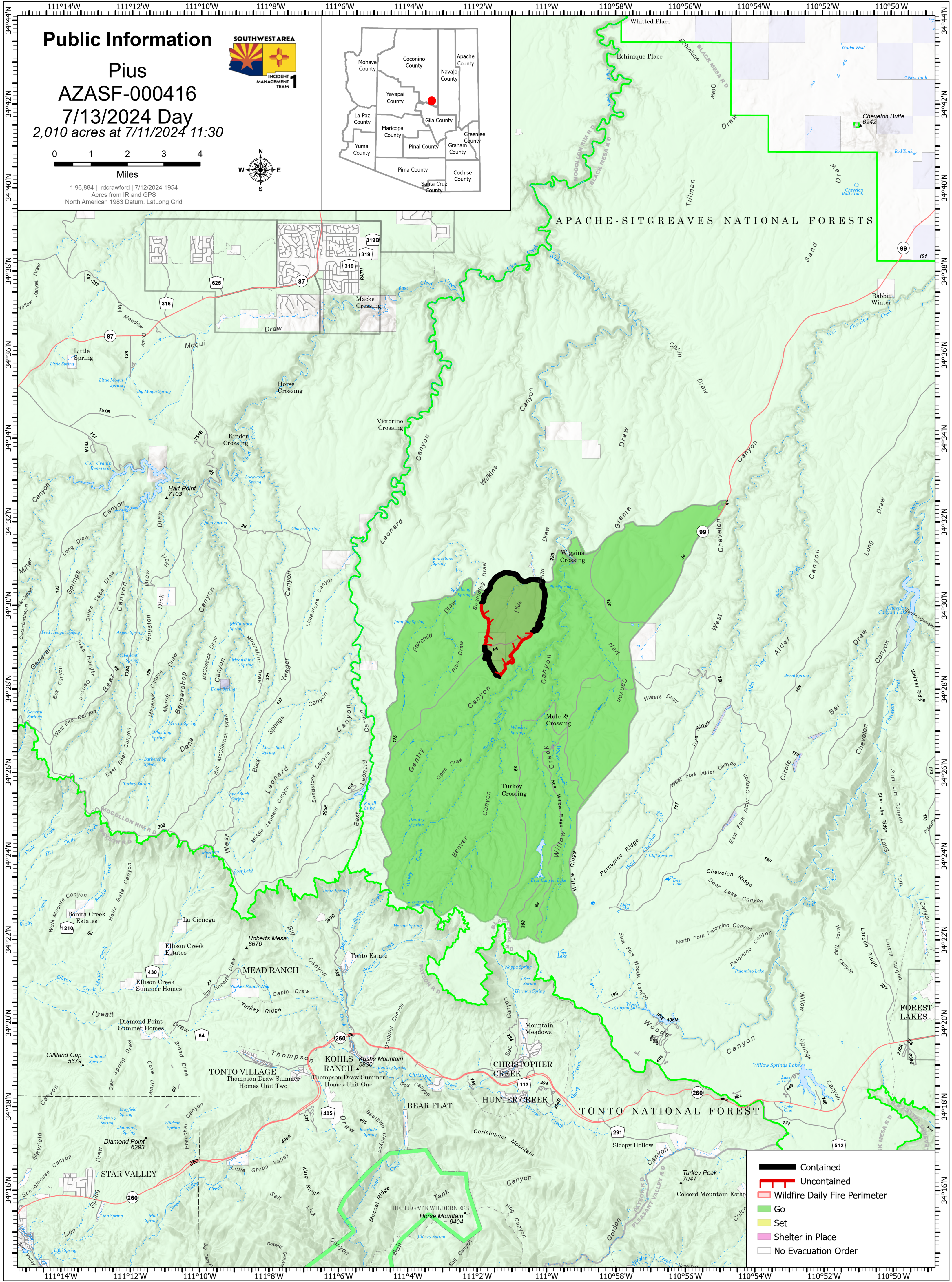
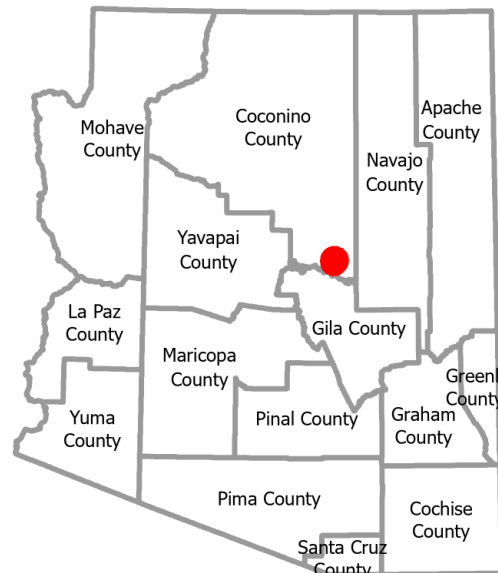
AZASF-000416

7/13/2024 Day

2,010 acres at 7/11/2024 11:30



1:96,884 | rdcrwford | 7/12/2024 1954
Acres from IR and GPS
North American 1983 Datum, Lat/Long Grid



- Contained
- Uncontained
- Wildfire Daily Fire Perimeter
- Go
- Set
- Shelter in Place
- No Evacuation Order