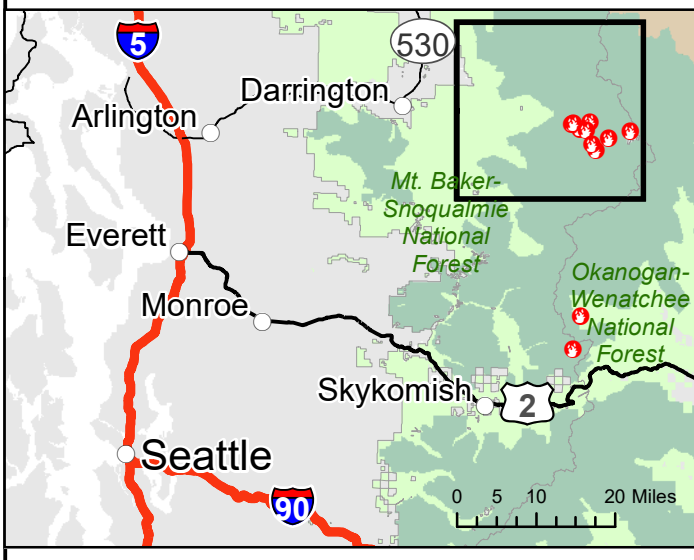












This product is reproduced from information prepared by the USDA, Forest Service or from other suppliers. The Forest Service cannot assure the reliability or suitability of this information for a particular purpose. The data and product accuracy may vary due to compilation from various sources, including modeling and interpretation, and may not meet National Map Accuracy Standards. This information may be updated, corrected or otherwise modified without notification. For more information contact: Mt. Baker - Snoqualmie National Forest Headquarters Office at 425-783-6000. The USDA is an equal opportunity provider and employer.



Miner's Complex Fires Mt. Baker-Snoqualmie National Forest Darrington Ranger District July 20, 2024

-  Current Incidents
-  National Forest Wilderness
-  National Forest
-  County Line
-  Forest System Road
-  Trail
-  Bureau of Land Management Land
-  National Park Service Land
-  State Land
-  Other Ownership

