























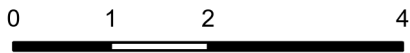
Public Information

Horse Gulch
MTHLF-000367
07/21/2024 Day

15,167 acres at 07/20/2024 1110hrs

-  Contained
-  Uncontained
-  Wildfire Daily Fire Perimeter
-  Campground
-  Trailhead
-  Picnic Site
-  Boating Site
-  Point of Interest
-  Primary Highway
-  Secondary Highway
-  Primary Paved
-  Secondary Paved
-  Secondary Dirt
-  Paved
-  Gravel Road
-  Dirt Road
-  Unimproved Road
-  USFS Roadless Areas
-  Forest Service Land
-  Bureau of Land Management Lands
-  Other Federal Government Lands
-  State Lands

Use the QR Code below for more information related to the Horse Gulch Fire.



Miles

1:125,000 | NRT2 2024 | 7/21/2024 0746

Acres from IR and GPS

North American 1983 Datum. LatLong Grid

