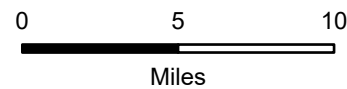
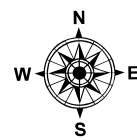
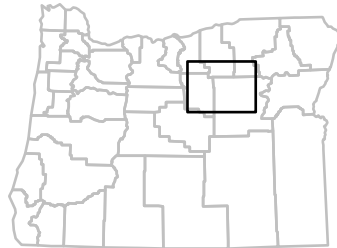


# Public Information

Northeast Oregon Fires  
OR973S-000250  
7/25/2025 Day

- Fire Perimeter
- Lookouts
- Campgrounds
- Day Use Area
- County Boundary
- Waterbodies
- Oregon Department of State Lands
- Oregon Department of Fish and Wildlife
- Oregon Other State Lands
- Oregon Parks and Recreation Department
- Tribal Lands
- United States National Park Service
- United States Bureau of Land Management
- United States Forest Service
- City Limits

## MAP VICINITY AND OREGON COUNTIES



1:390,000 | ODF IMT 1 | 07/25/2024 0625  
Acres from IR and GPS  
North American 1983 Datum, Lat/Long Grid

