

OPERATIONS
Pyramid
July 29, 2024




- | | | |
|----------------------|-----------------------------------|-------------------------------|
| Pump | Resource Location | Planned Road as Line |
| Water Tank | Draft Site | Access Route |
| Division Break | Completed Dozer Line | Contained |
| Drop Point | Completed Hand Line | Uncontained |
| Staging Area | Completed Mixed Construction Line | Wildfire Daily Fire Perimeter |
| Lookout | Completed Road as Line | USFS Wilderness |
| Hot Spot - Spot Fire | Planned Dozer Line | 4x4 |
| Gate | Planned Hand Line | |
| Bridge | Planned Mixed Construction Line | |

OPERATIONS



Pyramid

OR-WIF-240210

July 29, 2024

SCAN ME

NAD 1983 UTM Zone 10N
Scale: 1:12,000

OPERATIONS
Pyramid
July 29, 2024