


- | | | |
|---|--|--|
| <ul style="list-style-type: none"> ⌋ Division Break ■ Drop Point Ⓢ Staging Area 🏠 Lookout 🔥 Hot Spot - Spot Fire 🚧 Bridge 📍 Draft Site ⚡ Completed Dozer Line | <ul style="list-style-type: none"> — Completed Hand Line — Completed Mixed Construction Line — Completed Road as Line ⚡ Planned Dozer Line — Planned Hand Line — Planned Mixed Construction Line — Planned Road as Line — Access Route | <ul style="list-style-type: none"> — Contained — Uncontained 🔴 Wildfire Daily Fire Perimeter 🟩 USFS Wilderness — 4WD — Road — Trail |
|---|--|--|


OPERATIONS

Pyramid OR-WIF-240210


July 28, 2024





FOREST SERVICE
U.S. DEPARTMENT OF AGRICULTURE



INCIDENT MANAGEMENT TEAM



SCAN ME

NAD 1983 UTM Zone 10N Scale: 1:12,000

OPERATIONS
Pyramid
July 28, 2024

OPERATIONS
Pyramid
July 28, 2024