


- |   |  |  |
|---|--|--|
| <ul style="list-style-type: none"> <li>⌋ Division Break</li> <li>■ Drop Point</li> <li>Ⓢ Staging Area</li> <li>🏠 Lookout</li> <li>🌉 Bridge</li> <li>📍 Draft Site</li> <li>⊘ Completed Dozer Line</li> </ul> | <ul style="list-style-type: none"> <li>— Completed Hand Line</li> <li>— Completed Mixed Construction Line</li> <li>— Completed Road as Line</li> <li>⊗ Planned Dozer Line</li> <li>— Planned Hand Line</li> <li>— Planned Mixed Construction Line</li> <li>— Planned Road as Line</li> </ul> | <ul style="list-style-type: none"> <li>— Access Route</li> <li>— Contained</li> <li>— Uncontained</li> <li>🔴 Wildfire Daily Fire Perimeter</li> <li>🟩 USFS Wilderness</li> <li>4WD</li> <li>— Road</li> <li>— Trail</li> </ul> |
|---|--|--|


# OPERATIONS

## Pyramid OR-WIF-240210


July 27, 2024



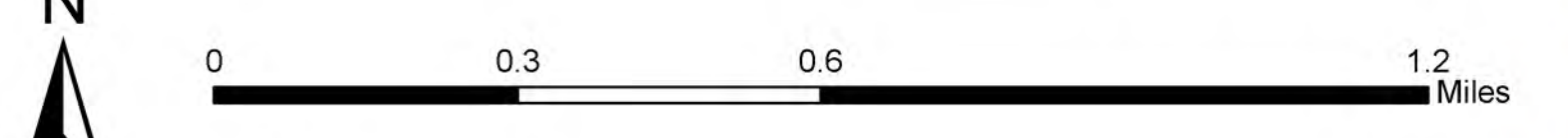
FOREST SERVICE  
U.S. DEPARTMENT OF AGRICULTURE



INCIDENT MANAGEMENT TEAM



SCAN ME



NAD 1983 UTM Zone 10N Scale: 1:12,000

**OPERATIONS**  
Pyramid  
July 27, 2024

**OPERATIONS**  
Pyramid  
July 27, 2024