






- | | | | |
|---|-------------------------------|---|--------------------|
|  | Uncontained Perimeter |  | Evacuation Warning |
|  | Wildfire Daily Fire Perimeter |  | Evacuation Order |
|  | Forest Service Land | | |

PUBLIC INFORMATION

Lake
 CA-LPF-001542
 07/26/2024 Day

Map Updated: 7/25/2024 10:20 PM