




**Public Info Map**  
**July 29, 2024**  
**Gold Complex**  
**CA-PNF-000836**

**Mill Fire**  
**CA-PNF-000832**  
 2,937 acres

**Smith Fire**  
**CA-PNF-000834**  
 56 acres

-  Contained
-  Uncontained
-  Smith and Mill Fires

