









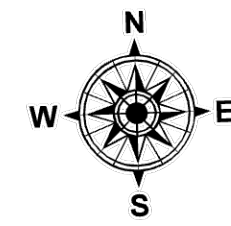


# Public Information

Easy  
WA-OWF-000435  
07/24/2024 Day

354 acres at 07/23/2024 0000

-  Highway Closure
-  Landmark
-  Campground
-  Trailhead
-  Uncontained
-  Trail
-  National Designated Trail
-  Wildfire Daily Fire Perimeter
-  National Park Service
-  U.S. Forest Service



1:40,452 | PNW 3 | 7/23/2024 2201  
North American 1983 Datum, Lat/Long Grid

