

















 Domeland Wilderness Area	 Road, Paved	 Road, Closed	 Road, Dirt
 Primary Highway	 Road, Gravel	 Road, Unspecified	 Road, High Clearance
 Secondary Highway	 Road, Dirt	 Road, Paved	 Road, Closed
 Road, Unspecified	 Road, High Clearance	 Road, Gravel	 Domeland Wilderness Area

0 1.5 3 4.5 6 Miles

Datum: NAD 1983 UTM Zone 11N