











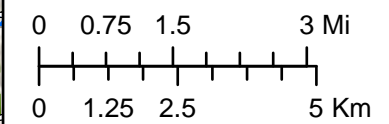


Klamath National Forest And Marble Mountain Wilderness Closed Areas and Trails

U.S. DEPARTMENT OF AGRICULTURE
FOREST SERVICE



-  Closed Area
-  Closed Trails
-  Open Trails
-  Closed Trailheads
-  Open Trailheads
-  Open Campground
-  Roads
-  Wilderness
-  National Forest
-  Lakes and Ponds
-  Rivers and Streams
-  Towns and Communities



NAD 1983 UTM Zone 10N
WCS GIS

