













# Public Information


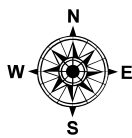
## HILL

CA-SRF-000586

07/17/2024 07:05 pm

3702 Acres

-  Wildfire Daily Fire Perimeter
-  Secondary Paved
-  Secondary Dirt
-  Paved Road
-  Gravel Road
-  Dirt (Not Paved)
-  Road, Not Maintained for Passenger Car
-  Trail
-  Stream/River
-  Proclaimed FS Boundary
-  Administrative FS Boundary
-  Ranger District Boundary



1:91,553 | bhoward | 7/17/2024 1947  
Acres from IR and GPS  
North American 1983 Datum, LatLong Grid

