
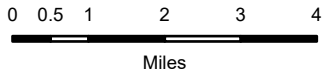



Public Information

6/22/2024 Day
 South Fork
 NM-MEA-000382
 16,614 acres at 6/21/2024 1900hr

Salt
 NM-MEA-000385
 7,652 acres at 6/21/2024 1900hr

-  Contained
-  Uncontained
-  Primary Highway
-  Secondary Highway
-  Tribal Lands
-  USFS Wilderness
-  Forest Service Land
-  Bureau of Land Management Lands
-  State Lands
-  Wildfire Daily Fire Perimeter



1:160,000 | SW IMT 5 | 6/21/2024 2129
 Acres from Mixed Methods
 North American 1983 Datum

