

120°40'W 120°30'W 120°20'W 120°10'W 120°W

48°30'N

48°20'N

48°10'N

48°N


47°50'N










Public Information Map

Pioneer Fire WA-SES-000173

06/25/2024

4558 acres on 6/24/2024 @ 0245



-  Wildfire Daily Fire Perimeter
-  Forest Closure Point
-  Campground
-  Wilderness
-  Secondary Hwy
-  Local Connector
-  Local Road
-  4WD
-  Ferry

