

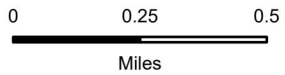


Public Information

Simmons
AZA3S240643
May 30, 2024

351 acres at 05/29/2024 @ 1800

-  Uncontained
-  Wildfire Daily Fire Perimeter



1:24,000 | aread | 5/30/2024 1109
Acres from IR and GPS
North American 1983 Datum. LatLong Grid

