




**ANVIL FIRE**  
**CURRY COUNTY**  
**EVACUATION ZONES**  
 10/07/2023  
 22,170 ACRES



**Fire Evacuation Areas**  
 Level 1: Be Ready (Prepare to evacuate)

 Fire Perimeter  
 County Boundary

Current as of: 10/6/2023 8:39 PM  
 Information on this map is subject to change based on current and expected weather conditions and/or fire activity.  
 Please visit the Curry County Anvil Fire Map @ <https://bit.ly/45UIh2E> for interactive real-time evacuation status.

