





**ANVIL FIRE**  
**CURRY COUNTY**  
**EVACUATION ZONES**  
 10/02/2023  
 22,173 ACRES



- Fire Evacuation Areas**
-  Level 1: Be Ready (Prepare to evacuate)
  -  Level 2: Be Set (Prepare to leave at a moment's notice)

-  Fire Perimeter
-  County Boundary

Current as of: 10/2/2023 00:45  
 Information on this map is subject to change based on current and expected weather conditions and/or fire activity. Please visit the Curry County Anvil Fire Map @ <https://bit.ly/45Ulh2E> for interactive real-time evacuation status.

