




Umpqua Fires

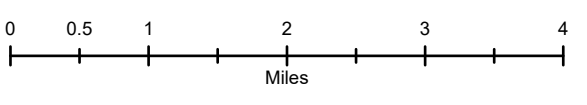
Brice Creek, Dinner, Grizzly

Public Information Map

09/14/2023

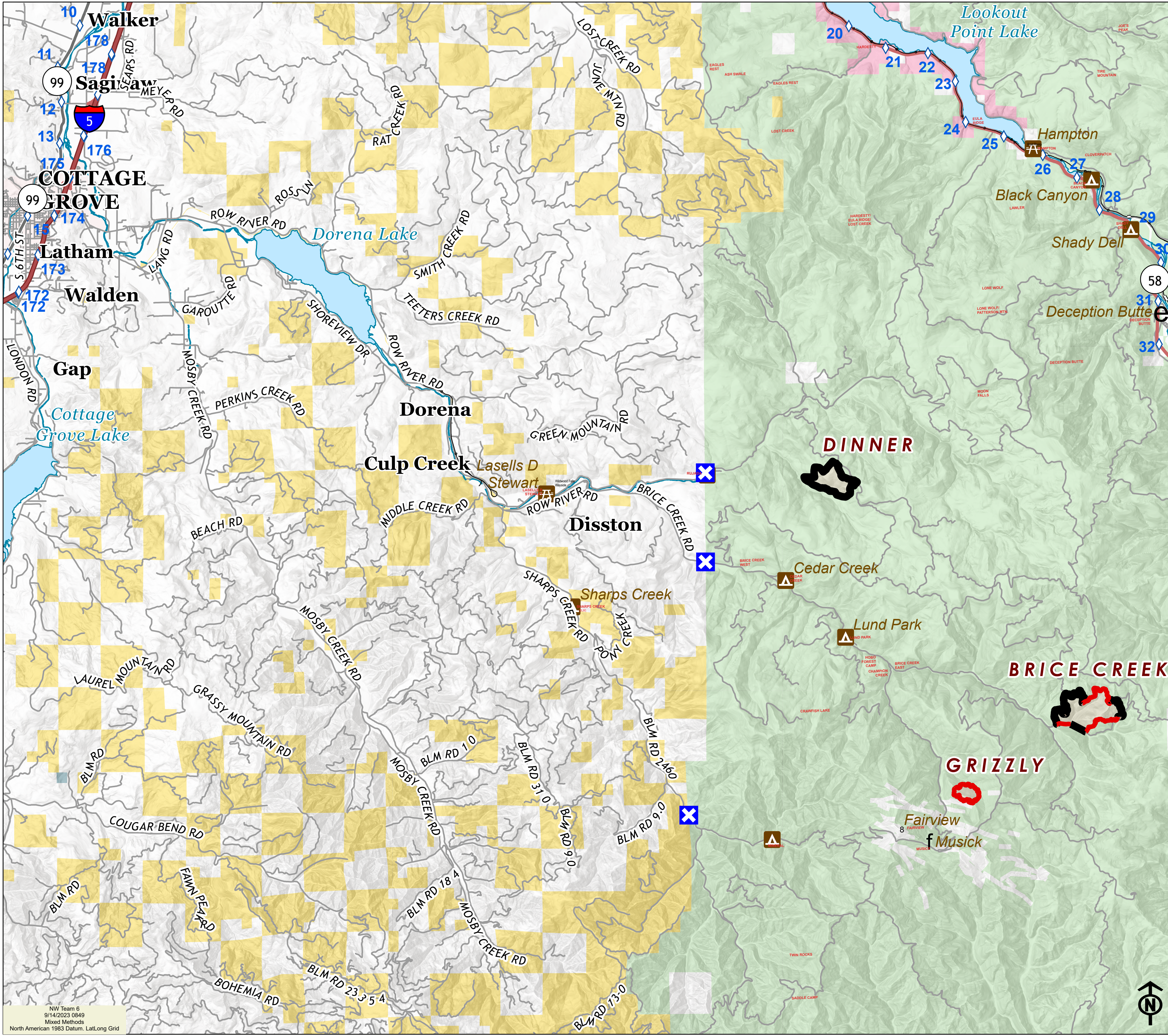
Incident Name	Acres	Effective Date Time
Brice Creek	588	9/10/2023 9:56:00 PM
Dinner	304	9/2/2023 2:30:00 PM
Grizzly	112	9/14/2023 5:07:00 AM

-  Closure
-  Contained
-  Uncontained Fire Edge
-  Fire Area
-  Bureau of Land Management (BLM)
-  Department of Defense (DOD)
-  Local Government
-  US Forest Service (USFS)



Disclaimer:
 While NW IMT12 makes every effort to represent the data shown on these maps as completely and accurately as possible, no warranty is given, expressed or implied, as to the accuracy, reliability, or completeness of these data. In addition, NW IMT12 and/or other participating agencies shall not be held liable for improper or incorrect use of the data described and/or contained herein. Graphical representations provided by the use of this data does not represent any legal description of the data herein and are provided only as a general representation of the data. No indication/statement of fire containment is given, expressed or implied by this product.

More Information:
<http://inciweb.nwcg.gov>



NW Team 6
 9/14/2023 0849
 Mixed Methods
 North American 1983 Datum, LatLong Grid

