







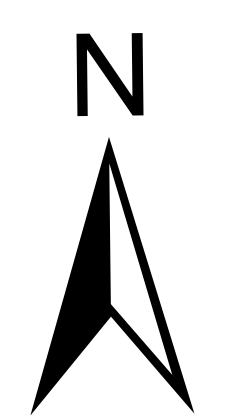
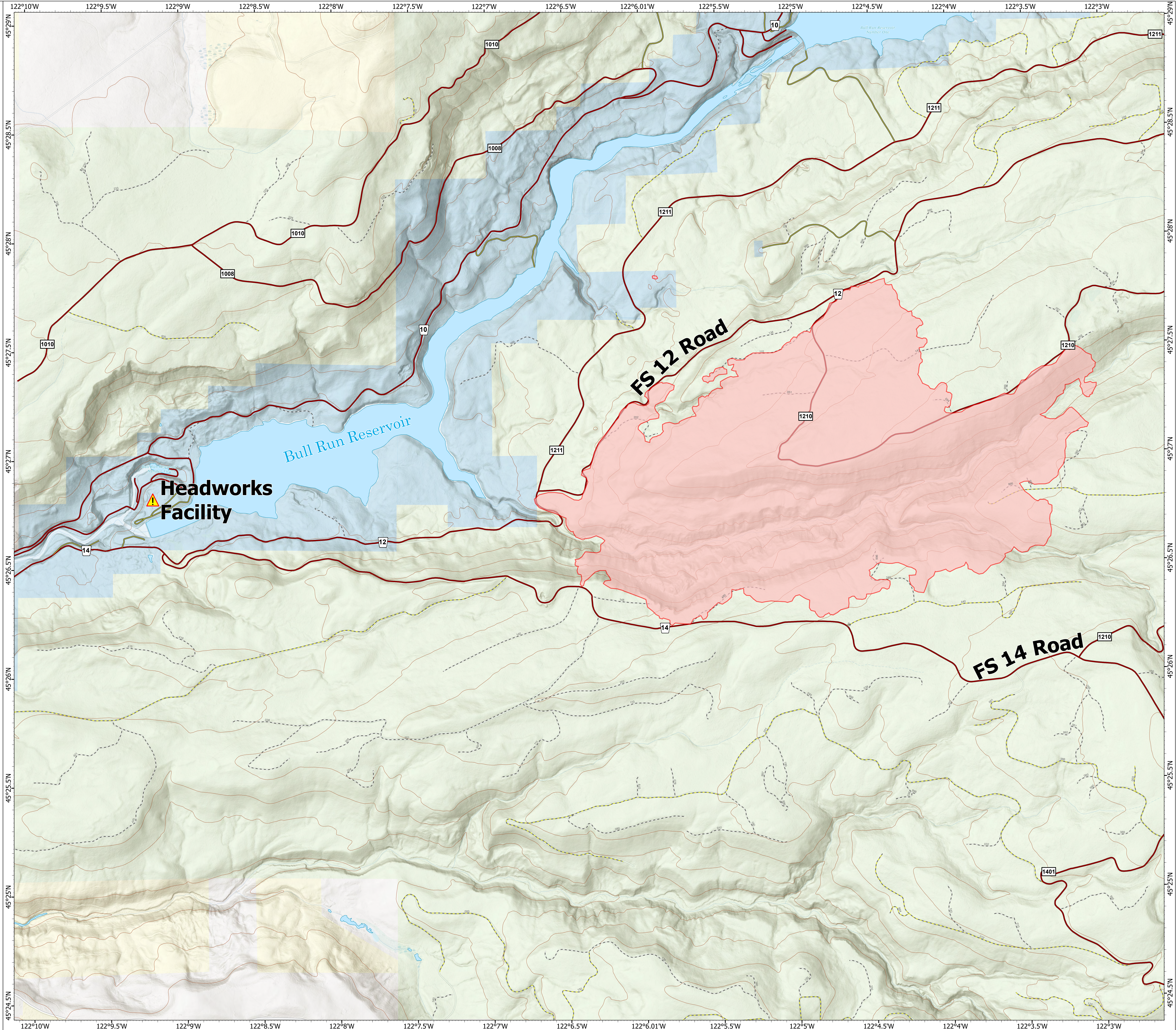


PIO
Public Information

Camp Creek
OR-MHF-001199
09/02

1,891 Acres on 9/01/2023 @ 2236

-  Hazard
-  Daily Fire Perimeter
-  Waterbody
-  Paved
-  Gravel
-  Active Decomission
-  Passive Decomission
-  Decomission



Created on 9/2/2023 at 0618
IR and GPS
North American 1983 Datum. LatLong Grid