








Information

Lookout
 ORWIF-230327
 09/13/2023
 24,596 acres at 9/11/2023 @ 2058
 Acres from IR & GPS

-  Contained
-  Uncontained
-  Fire Area
-  Wild and Scenic River
-  Wilderness
-  H J Andrews Experimental Forest
-  Closure - Area

