

Information








Lookout

ORWIF-230327

09/11/2023

24,518 acres at 9/9/2023 @ 2058

Acres from IR & GPS

-  Contained
-  Uncontained
-  Fire Area
-  Wild and Scenic River
-  Wilderness
-  H J Andrews Experimental Forest
-  Closure - Area

Acres from IR & GPS
North American 1983 Datum. LatLong Grid

