

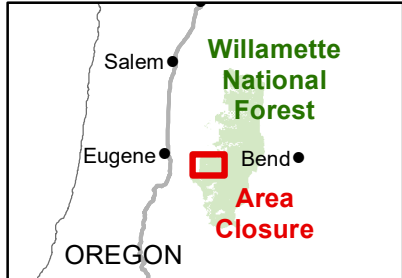
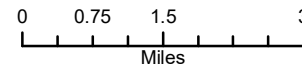
R. 1 E.

R. 2 E.

R. 3 E.

R. 4 E.

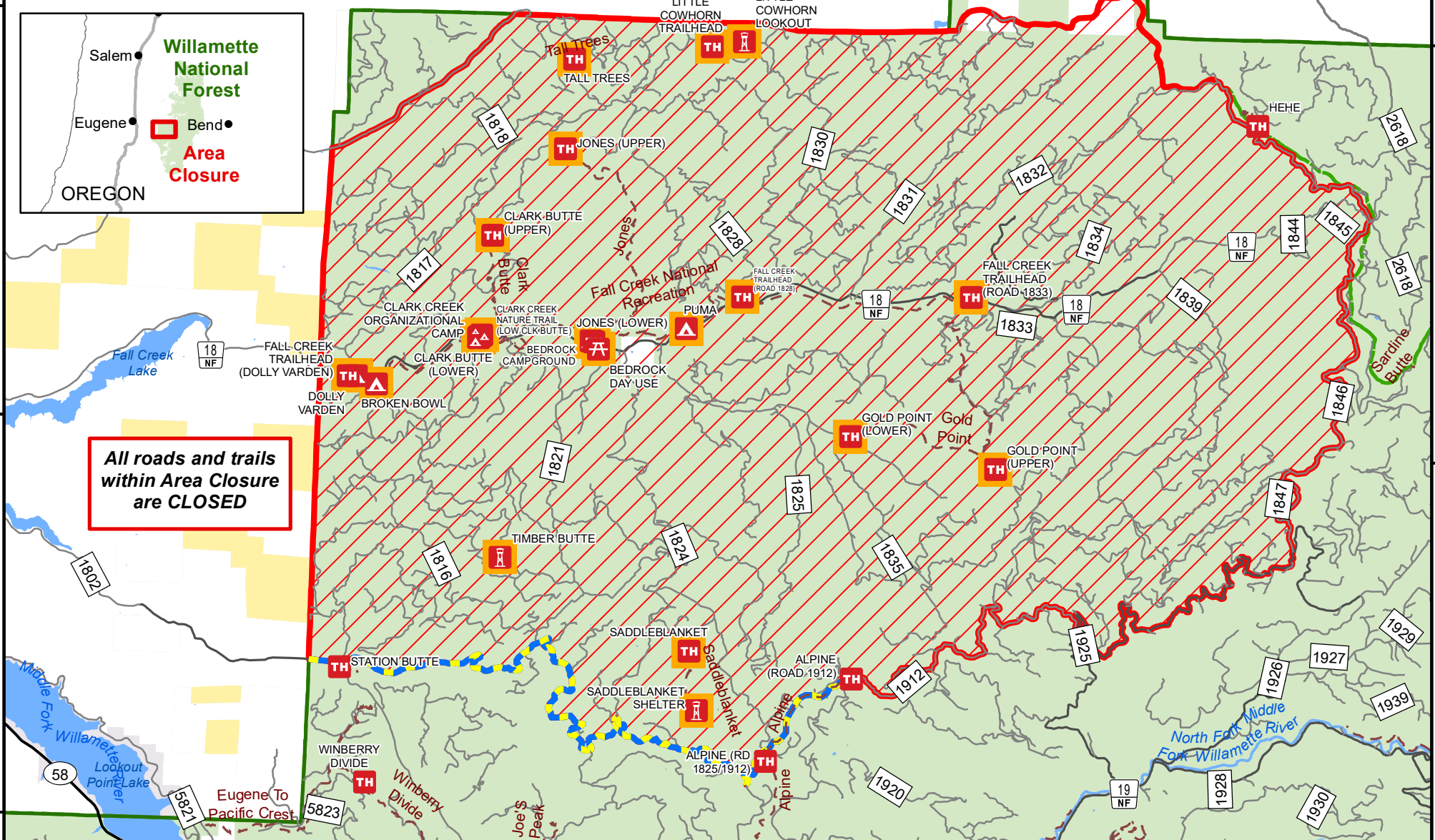
**Fire Name Closure Exhibit A**  
**Closure Number 06-18-10-23-27**  
**Willamette National Forest 541-225-6300**



T. 17 S.  
T. 18 S.  
T. 19 S.  
T. 20 S.

T. 17 S.  
T. 18 S.  
T. 19 S.  
T. 20 S.

**All roads and trails within Area Closure are CLOSED**



	Site Closure	Trails	USFS Admin Boundary	Bureau of Land Mgmt
	Area Closure	Roads Suitable for Passenger Cars	Ranger District Boundary	Other Federal Land
	Open Roads and Trails	High Clearance Vehicles	National Forest Land	Other/Private Land





**UNITED STATES DEPARTMENT OF AGRICULTURE**  
**FOREST SERVICE**  
**WILLAMETTE NATIONAL FOREST**  
**ORDER # 06-18-10-23-27**  
**FOREST ORDER**  
**BEDROCK FIRE EMERGENCY AREA CLOSURE**

Pursuant to 16 U.S.C. § 551 and 36 C.F.R. § 261.50(a) and (b), and to provide for public safety, the following acts are prohibited on the National Forest System (“NFS”) areas, roads, and trails described below within the administrative boundaries of the Willamette National Forest. This Order is effective on August 31, 2023, and will remain in effect through October 24, 2023, unless rescinded sooner.

**PROHIBITIONS:**

1. Being on the road. **36 CFR § 261.54(e)**
2. Being on a trail. **36 CFR § 261.55(a)**
3. Entering into or being upon National Forest System Lands closed for the protection of public health or safety. **36 CFR § 261.53(e)**

**CLOSURE AREA:**

The closure area is located within the State of Oregon, Lane County, and within the Administrative Boundaries of the Willamette National Forest. The closure applies to the NFS areas, roads, and trails and trailheads described below. The closure area is depicted on the attached map, which is incorporated into this order as “Exhibit A”.

**Area Closure Description**

In Township 18S, Range 2E, Section 31, starting at the junction of Forest Service Road (FSR) 18 with the western Forest Boundary the area closure boundary proceeds due south along the Forest Boundary to FSR 1802. The closure boundary then follows FSR 1802 (open road) in an easterly direction for around 5.5 miles to the junction with FSR 1824. It then follows FSR 1824 east (open road), to the junction with FSR 1824140 road. The closure then proceeds southeast along 1824140 (open road) to the junction with FSR 1824142. The boundary then follows FSR 1824142 northeast to the junction with FSR 1824226. It then follows FSR 1824226 (open road) northeast to the junction with the Alpine trail #3450 (open trail). It then follows the Alpine trail #3450 north east until it crosses FSR 1912. It then follows FSR 1912 east, northeast to the junction with FSR 1912646. It then follows FSR 1912646 to FSR 1925. The Closure then follows FSR 1925 East to the junction with FSR 1847. It then follows FSR 1847 north to FSR 1846. The closure then follows FSR 1846 northeast to the junction with FSR 1832. It then follows the FSR 1832 northwest to the junction with FSR 1832499. The closure then follows the northern District Boundary going roughly east then due east to where it crosses FSR 1806. The closure then follows FSR 1806 southwest until it crosses the district boundary again. It then follows the District Boundary due south to the point of origin.

**EXEMPTIONS:**

Pursuant to 36 CFR § 261.50(e), the following persons are exempt from this Order:

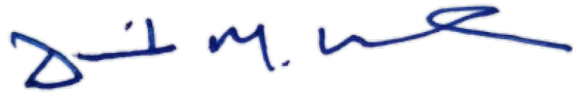
- (1) Persons with Forest Service Permit No. FS-7700-48 (Permit for Use of Roads, Trails, or Areas Restricted by Regulation or Order) specifically exempting them for this Order.

(2) Any Federal, State, or Local Officer, or member of organized rescue or fire fighting force in the performance of an official duty.

These prohibitions are in addition to the general prohibitions in 36 CFR Part 261, Subpart A.

**Violations of these prohibitions are punishable by a fine of not more than \$5,000.00 for an individual or \$10,000.00 for a corporation or imprisonment for not more than six months or both. 16 U.S.C. § 551 and 18 U.S.C. §§ 3551, 3559, 3571, and 3581.**

Executed in Springfield, Oregon on this 31<sup>st</sup> day of August 2023



---

Dave Warnack  
Forest Supervisor  
Willamette National Forest

**Bedrock Fire Closure Exhibit B**  
**Closure Number 06-18-07-23-27**  
**Willamette National Forest**

**Forest Roads Closed**

ID	NAME	ID	NAME
1800000	FALL CREEK	1825218	
1800013		1825219	
1800015		1825223	
1800103		1825227	
1800381	PUMA C.G. ANNEX	1825228	
1800405	JOHNNY CREEK CUTOFF	1825234	
1800406	PUMA C G	1825235	
1800407	SPRINGBOARD BEND	1825240	
1800408	JOHNNY CREEK NATURE TRAIL	1825242	
1800409	DOLLY VARDEN C G	1825260	
1800410	FALL CREEK CULVERT YARD	1825264	
1800411	FALL CREEK WORK CENTER	1825266	
1800412		1825268	
1800414	CLARK CREEK C G	1825270	
1800415	BIG POOL C G	1825302	
1800417	BROKEN BOWL C G	1825303	
1800418	BEDROCK C G	1828000	ALDER CR.
1800419		1828400	
1800432		1828402	
1800439		1828403	
1800440		1828404	
1800441		1828412	
1802042		1828437	
1802043		1830000	GIBRALTER
1802049		1830016	
1802057		1830386	
1802059		1830390	
1802066		1830392	
1802104		1830394	
1802156		1830400	
1802157		1830404	
1802160	BRUSH CREEK	1830405	
1802162		1830406	
1802163		1830407	
1802164		1830408	
1802165		1830409	

ID	NAME	ID	NAME
1802199		1830410	
1802208		1830411	
1802290		1830414	
1802291		1830415	
1802810		1830999	
1802879		1831000	HE HE CREEK
1806000	LITTLE FALL CR.	1831332	
1806225		1831338	
1806226		1831340	
1806227		1831341	
1806228		1831345	
1806413		1831348	
1806415		1831358	
1806417		1831379	
1806418		1831381	
1806419		1831383	
1806420		1831384	
1806423		1831385	
1806427		1831387	
1806433		1831395	
1806435		1831396	
1806439		1831399	
1806440		1831406	
1806441		1831408	
1806442		1832000	TILLER RIDGE
1806443		1832108	
1806451		1832338	
1816000	TIMBER BUTTE	1832342	
1816072		1832345	
1816106		1832348	
1816132		1832349	
1816134		1832380	
1816135		1832381	
1816137		1832393	
1816138		1832395	
1816139		1832396	
1816166		1832397	
1816169		1832398	
1816170		1832403	
1816172		1832404	
1816174		1832405	
1816175		1832407	

ID	NAME	ID	NAME
1816176		1832413	
1816177		1832415	
1816178		1832418	
1816179		1833000	PACIFIC CR.
1816180		1833230	
1816181		1833250	
1816182		1833251	
1816185		1833252	
1816192		1833254	
1816194		1833255	
1816195		1833257	
1816196		1833259	
1816202		1833260	
1816244		1834000	NINEMILE
1816252		1834230	
1816808		1834390	
1816813		1834392	
1817000	COWHORN	1834393	
1817348		1834400	
1817349		1834407	
1817350		1834413	
1817352		1834431	
1817356		1834435	
1817363		1834482	
1817371		1834855	
1817372		1835000	GOLD CR.
1817380		1835100	
1817382		1835101	
1817385		1835102	
1817386		1835107	
1817389		1835220	GOLD CREEK TRAIL HEAD
1817403		1835239	
1817404		1835242	
1817405		1835243	
1817406		1835244	
1817407		1835249	
1817410		1835269	
1817410		1835360	
1817410		1835375	
1817413		1839000	DELP CREEK
1817414		1839370	
1817415		1839381	

ID	NAME	ID	NAME
1817419		1839396	
1817420		1839549	
1817424		1839551	
1817425		1839553	
1817426		1839554	
1817427		1844000	EAST DELP CR.
1817428		1844364	
1817430		1844366	
1817432		1845000	LOWER CANYON
1817438		1846000	MAY YU
1817450		1846101	
1817452		1846102	
1818000	FOUR HILLS	1846103	
1818133		1846104	
1818225		1846105	
1818227		1846107	
1818421		1846109	
1818423		1846111	
1818424		1846120	
1818426		1846650	
1818428		1846656	
1818433		1846660	
1818448		1846825	
1818451		1847000	
1818452		1847586	
1821000	ANDY CREEK	1847590	
1821100	JOHNNY CREEK TRAILHEAD	1912000	ALPINE RIDGE
1821108		1912125	
1821154		1912130	
1821155		1912284	
1821168		1912625	
1821169		1912649	
1821170		1912651	
1821187		1912653	
1821190		1912654	
1821192		1912656	
1821196		1912658	
1821199		1912659	
1821203		1912662	
1821207		1912665	
1821214		1912687	
1821220		1912688	

ID	NAME	ID	NAME
1821230		1912689	
1821280		1912697	
1821281		1912699	
1821282		1912700	
1824000	RUBBLE CREEK	1912701	
1824106		1912707	
1824136		1912708	
1824142		1925000	
1824144		1925033	
1824148		1925038	
1824150		1925044	
1824163		1925109	
1824165		1925110	
1824167		1925115	
1824183		1925126	
1824184		1925583	
1824185		1925584	
1824210		1925645	
1824226		1925646	
1824236		1925648	
1824287		1925649	
1824291		1925650	
1824312		1925651	
1824313		1925655	
1824436		1802162J	
1824441		1802290J	
1825000	PORTLAND CREEK	1806000J	
1825103		1816178J	
1825201		1817410J	
1825214		1818426J	
1825217		1825000J	
1824142		1828402J	
1824144		1839000J	
		1846000J	



**Bedrock Fire Closure Exhibit C**  
**Closure Number 06-18-10-23-27**  
**Willamette National Forest**

**Closed NFS Trails:**

TRAIL #	NAME
3454.1	JOHNNY CREEK NATURE
3456.1	CLARK BUTTE
3456	CLARK CREEK NATURE TRAIL
3456.2	CLARK/FALL TIE
3455	FALL CREEK NATIONAL RECREATION
3468	GOLD POINT
3468.1	GOLD POINT TIE
3454	JOHNNY CREEK NATURE
3472	JONES
3458	LITTLE COWHORN
3487	SADDLEBLANKET
4269	TALL TREES

**Closed NFS Campgrounds and Rec Sites:**

Name	Type
Bedrock	Campground
Broken Bowl	Campground
Dolly Varden	Campground
Puma	Campground
Bedrock Day Use	Day Use Area
Clark Creek Organizational Camp	Group Campground
Little Cowhorn Lookout	Lookout/Cabin
Saddleblanket Shelter	Lookout/Cabin
Timber Butte	Lookout/Cabin
Clark Butte (Lower)	Trailhead
Clark Butte (Upper)	Trailhead
Clark Creek Nature Trail (Low Clk Butte)	Trailhead
Fall Creek Trailhead (Dolly Varden)	Trailhead
Fall Creek Trailhead (Road 1828)	Trailhead
Fall Creek Trailhead (Road 1833)	Trailhead
Gold Point (Lower)	Trailhead
Gold Point (Upper)	Trailhead
Jones (Lower)	Trailhead
Jones (Upper)	Trailhead
Little Cowhorn Trailhead	Trailhead
Saddleblanket	Trailhead
Tall Trees	Trailhead