























| | | | | | | | | |
|---|---|--|--|---|---|---|--|--|
| Pilot Camp Creek OR-MHF-001199 09/02 1,891 acres at 9/01/2023 @ 2030 |  |  Hellspot |  Incident Command Post |  Camp |  Other |  Repeater |  Temporary Flight Restriction |  Runway |
| | |  Division Break |  Drop Point |  Staging Area |  Water Development or Draft Site |  Hazard |  Water Source |  Contained |
| | |  Branch Break |  Closure |  Value at Risk | |  Wildfire Daily Fire Perimeter |  Nonearthen Reservoir |  Watershed Bull Run MHF |



Created 9/2/2023 at 0549 IR and GPS
North American 1983 Datum, Lat/Long Grid

| FC Point Type | Label | Latitude WGS84 DDM | Longitude WGS84 DDM |
|---------------------------------|--------------------------|--------------------|---------------------|
| Camp | Meadow Basecamp | 45° 25.104' N | 122° 14.279' W |
| Camp | Marmot Spike | 45° 23.110' N | 122° 05.566' W |
| Drop Point | 20 | 45° 26.533' N | 122° 09.118' W |
| Drop Point | 35 | 45° 27.961' N | 122° 04.336' W |
| Drop Point | 45 | 45° 26.063' N | 122° 03.171' W |
| Drop Point | 18 | 45° 26.265' N | 122° 10.626' W |
| Drop Point | 50 | 45° 26.334' N | 122° 06.658' W |
| Helispot | 5 | 45° 26.860' N | 122° 08.941' W |
| Other | Ambulance Muster | 45° 22.762' N | 122° 02.696' W |
| Repeater | Indian Mountain Repeater | 45° 33.330' N | 121° 49.867' W |
| Repeater | Biddle Butte Repeater | 45° 34.845' N | 122° 12.444' W |
| Repeater | Hickman Butte Repeater | 45° 24.731' N | 121° 54.701' W |
| Repeater | CMD 8 | 45° 24.779' N | 121° 54.713' W |
| Repeater | CMD 7 | 45° 31.838' N | 122° 05.382' W |
| Water Development or Draft Site | | 45° 26.748' N | 122° 06.612' W |
| Water Development or Draft Site | | 45° 26.235' N | 122° 10.886' W |
| Water Source | | 45° 26.908' N | 122° 09.271' W |
| Water Source | | 45° 22.872' N | 122° 06.325' W |