








Information

Lookout
 ORWIF-230327
 09/16/2023
 24,692 acres at 9/14/2023 @ 1947
 Acres from IR & GPS

-  Contained
-  Uncontained
-  Fire Area
-  Wild and Scenic River
-  Wilderness
-  H J Andrews Experimental Forest
-  Closure - Area

