

Information








Lookout

ORWIF-230327

09/14/2023

24,610 acres at 9/12/2023 @ 2130

Acres from IR & GPS

-  Contained
-  Uncontained
-  Fire Area
-  Wild and Scenic River
-  Wilderness
-  H J Andrews Experimental Forest
-  Closure - Area

