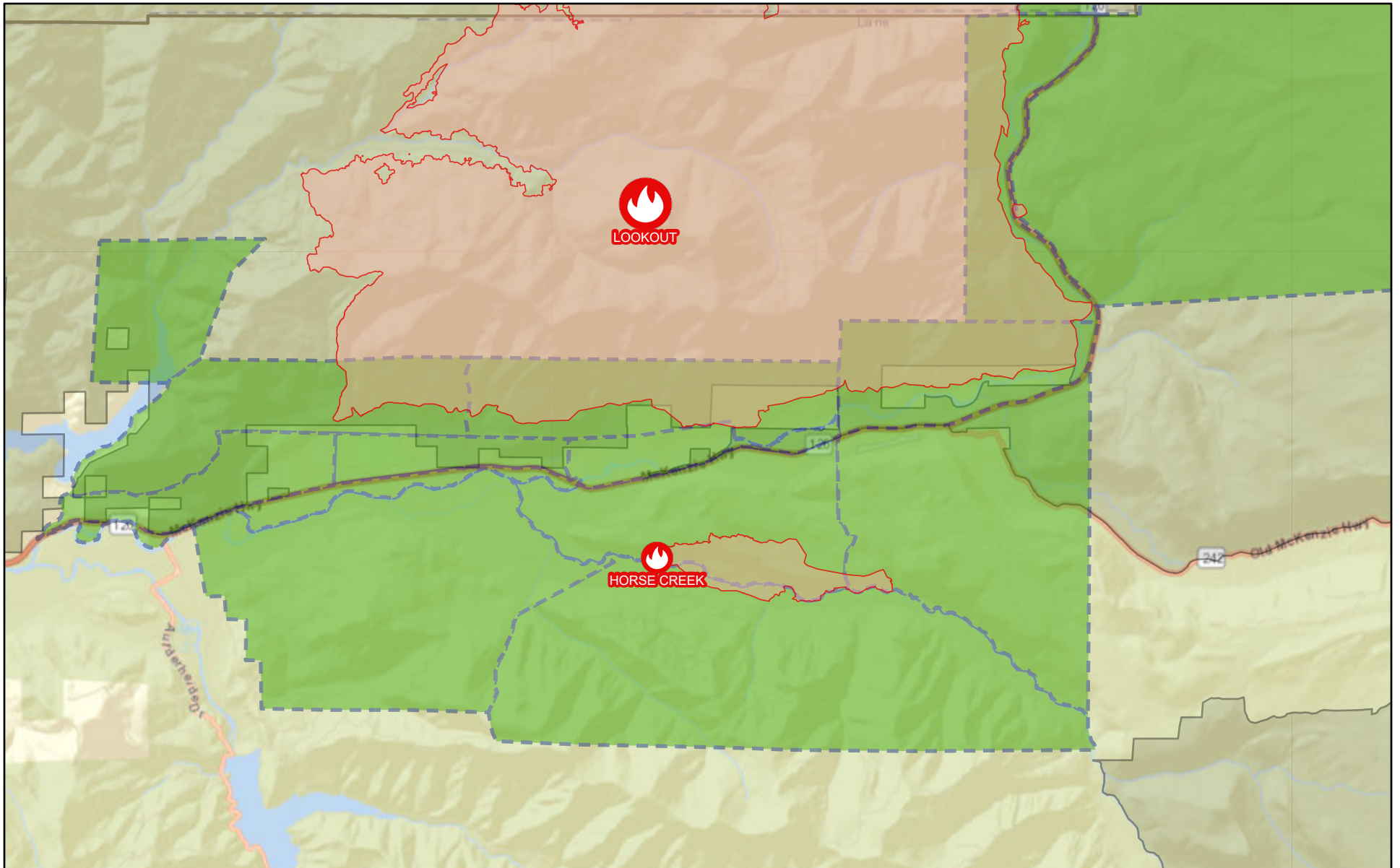


# GIS Web Map




9/18/2023, 7:14:38 PM

## Current Perimeters


 Wildfire Daily Fire Perimeter

## Fire Evacuation Areas

 Level 1: Be Ready (Prepare to Evacuate)

 USFS Forest Closure

1:144,448



Bureau of Land Management, State of Oregon GEO, State of Oregon, Esri, HERE, Garmin, NGA, USGS, NPS, U.S. Forest Service

ArcGIS Web AppBuilder

Bureau of Land Management, State of Oregon GEO, State of Oregon, Esri, HERE, Garmin, NGA, USGS, NPS, U.S. Forest Service | OEM |