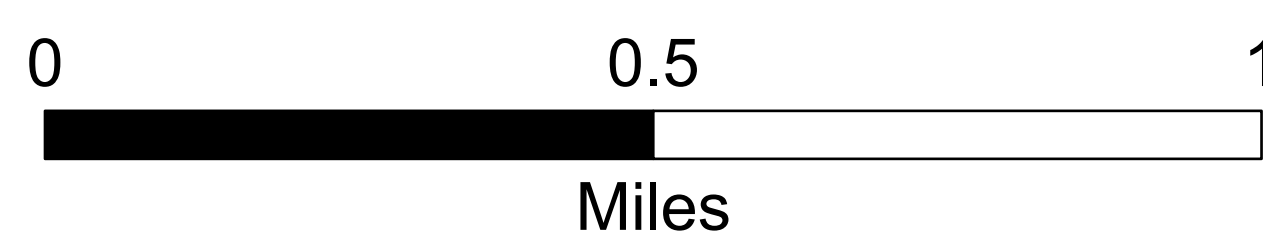

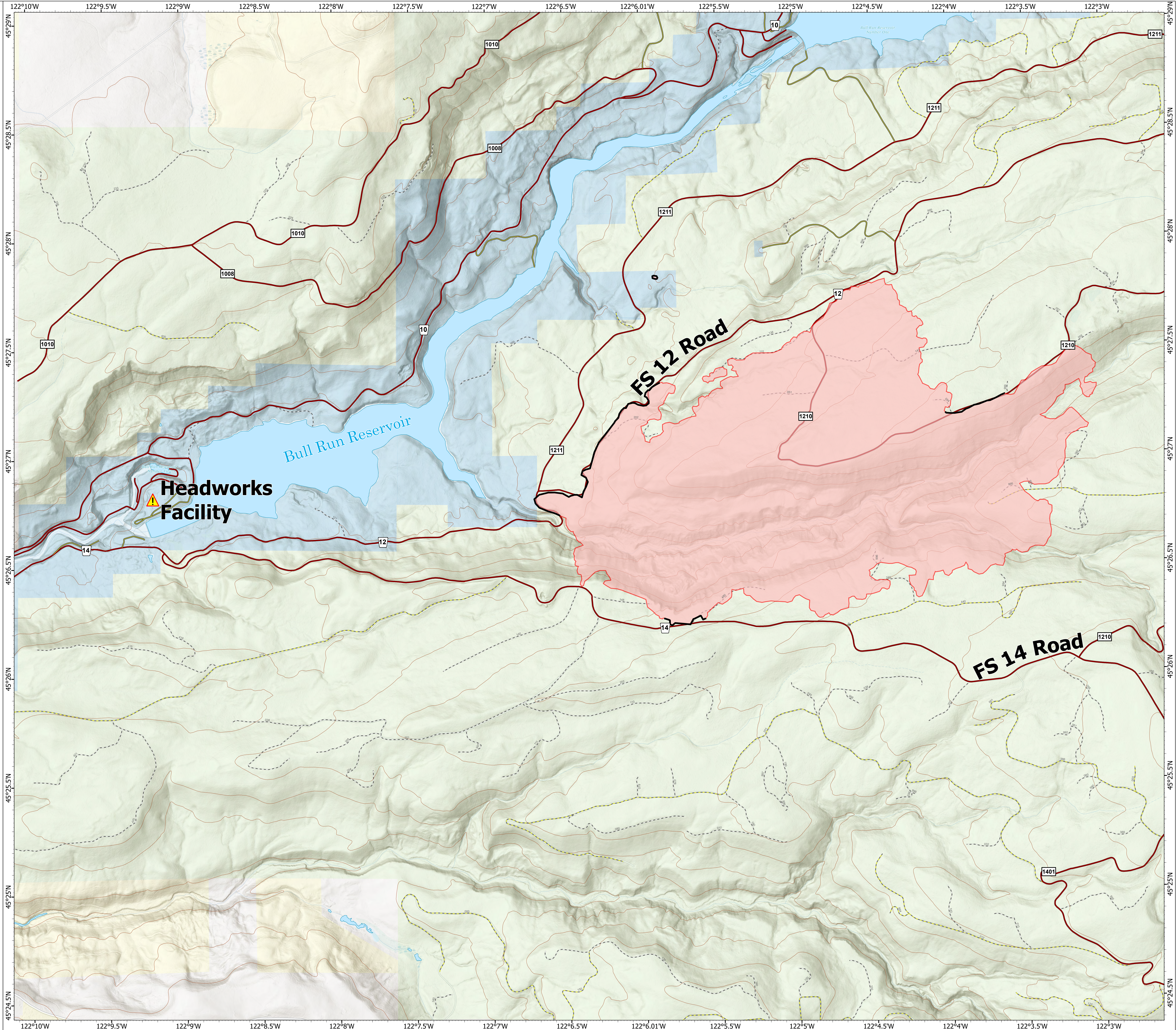


PIO
Public Information

Camp Creek
OR-MHF-001199
09/05

1,902 Acres on 09/02 @ 2255

- Contained
- ▲ Hazard
- Daily Fire Perimeter
- Waterbody
- Paved
- Gravel
- Active Decomission
- Passive Decomission
- Decomission



Created on 9/5/2023 at 0622
Acres from IR and GPS
North American 1983 Datum, Lat/Long Grid