





Public Information

Anvil
OR-RSF-000413
9/7/2023

313 acres as of 9/6/2023 2115

-  Campground
-  Trailhead
-  Campground
-  Picnic Site
-  Primary Highway

-  Secondary Paved
-  Secondary Dirt
-  FS Wilderness Boundary
-  Forest Service Land
-  Other Management Boundary
-  U.S. Fish Wildlife Service Lands

-  Bureau of Land Management Lands
-  Evacuation Level 2: Be Set (Prepare to leave at a moment's notice)
-  Road Closures
-  Forest Closure Area

FIRE PROXIMITY

Port Orford - 7 Miles
Bandon - 24 Miles
Grants Pass - 55 Miles

