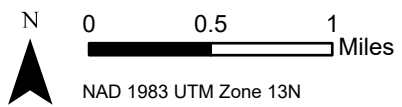
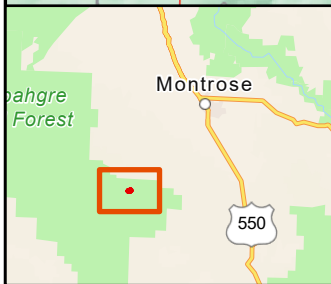
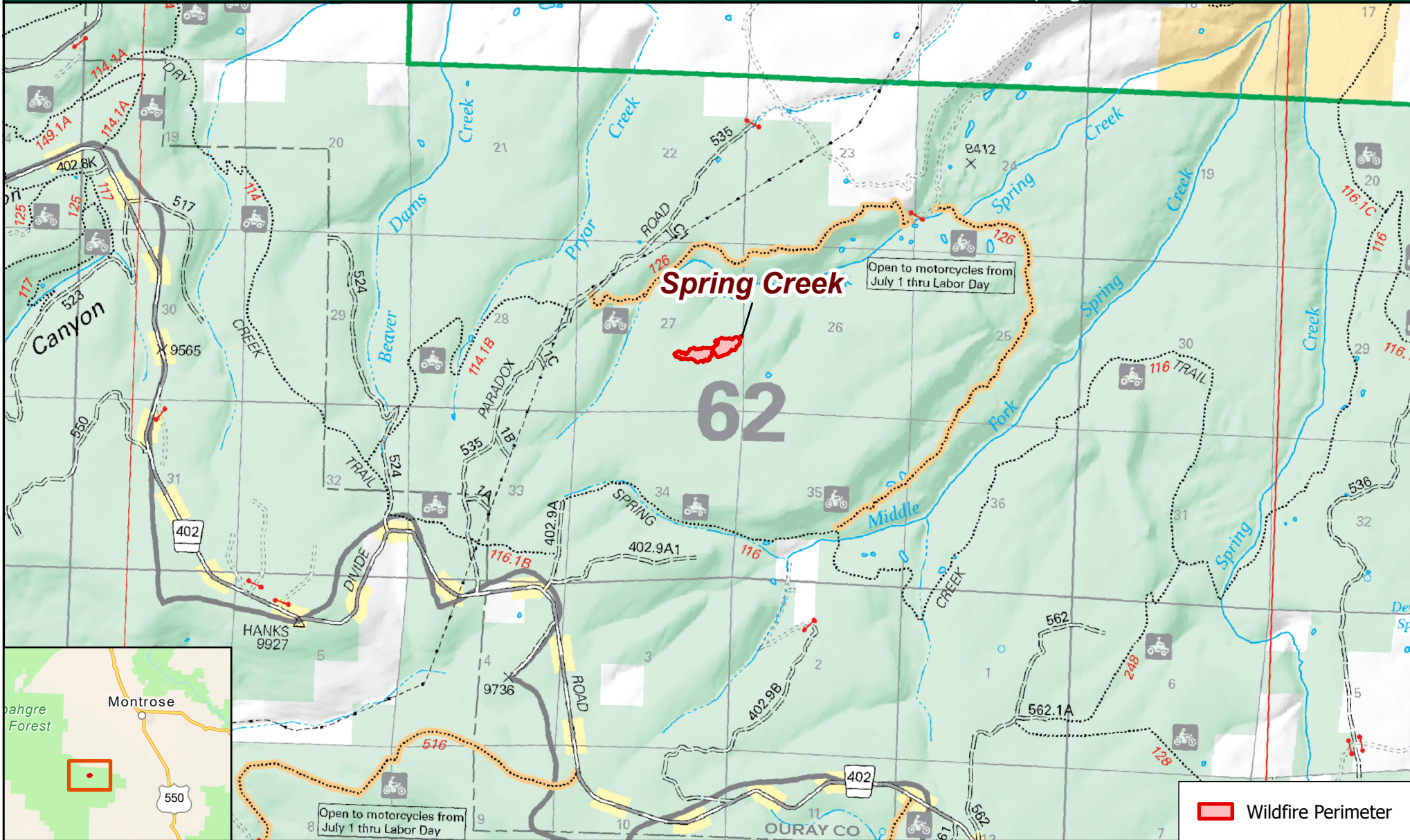




# Spring Creek Fire

Rocky Mountain Region |  
Grand Mesa, Uncompahgre, and Gunnison National Forests



9/12/2023

USDA is an equal opportunity provider, employer and lender

This product is reproduced from geospatial information prepared by the USDA Forest Service. Geospatial information and GIS product accuracy may vary. Using GIS products for purposes other than those for which they were created may yield inaccurate or misleading results. USDA Forest Service reserves the right to correct, update, modify or replace GIS products without notification.

Data Sources: USFS, Esri, HERE, Garmin, FAO, NOAA, USGS, Bureau of Land Management, NPS, EPA