









PIO MAP
 September 6, 2023



-  Campgrounds
-  Highways
-  USFS_Boundaries
-  Contained
-  Uncontained
-  Wildfire Daily Fire Perimeter
-  Wilderness Areas

Umpqua Fires
BRANCH II
 Chilcoot | Ridge
 OR-UPF-000345 | OR-UPF-000346
September 6, 2023

Map exported: 9/5/2023 2136



0 0.5 1 2 Miles

PCS: NAD 1983 UTM Zone 10N

Scale: 1:80,000

PIO MAP
 September 6, 2023