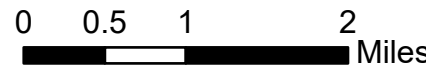












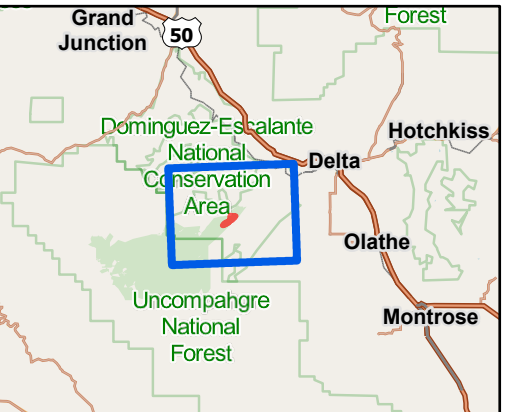
Public Information

Little Mesa
2023-COUPD-000186
8/8/2023

222 acres at 8/7/2023 @ 1939



-  Wildfire Daily Fire Perimeter
-  County or Local Road
-  Railroads
-  Dominguez - Escalante National Conservation Area Boundary
-  Forest Boundary
-  State
-  Bureau of Land Management
-  US Forest Service
-  BLM Wilderness Area
-  Colorado County Boundaries



BLM Colorado - Southwest District
8/8/2023 1730
Acres from Mixed Methods
North American 1983 Datum. LatLong Grid

