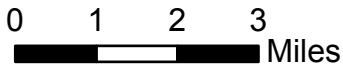

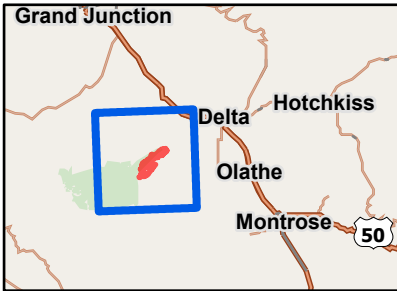


Public Information

Little Mesa
 2023-COUPD-000186
 8/20/2023
 3,896 acres at 8/17/2023 @ 1249

-  Closure
-  Wildfire Daily Fire Perimeter
-  Contained
-  County or Local Road
-  US Highway
-  Forest Boundary
-  Dominguez - Escalante National Conservation Area Boundary
-  BLM Wilderness Area
-  Bureau of Land Management (BLM)
-  State Wildlife Area (SWA)
-  US Forest Service (USFS)
-  Private



BLM Colorado - Southwest District
 8/17/2023 1746
 Acres from Mixed Methods
 North American 1983 Datum, LatLong Grid

