



















**Public Information**  
 Camp Creek Fire  
 OR-MHF-001199  
 08/31/2023  
 1,969 acres at 0600



-  Hazard
-  Daily Fire Perimeter
-  Bull Run Watershed
-  Trail
-  NPS
-  Forest Service
-  Paved
-  Gravel
-  Paved
-  Gravel
-  BLM
-  City of Portland
-  Other Local Government
-  Private
-  State
-  US Forest Service
-  USFS Wilderness

**\*MAP DISCLAIMER\***  
 These measurements are estimations from city/ town center to fire perimeter edge.

created at 8/31/2023 at 6:08 AM  
 North American 1983 Datum, UTM 10

