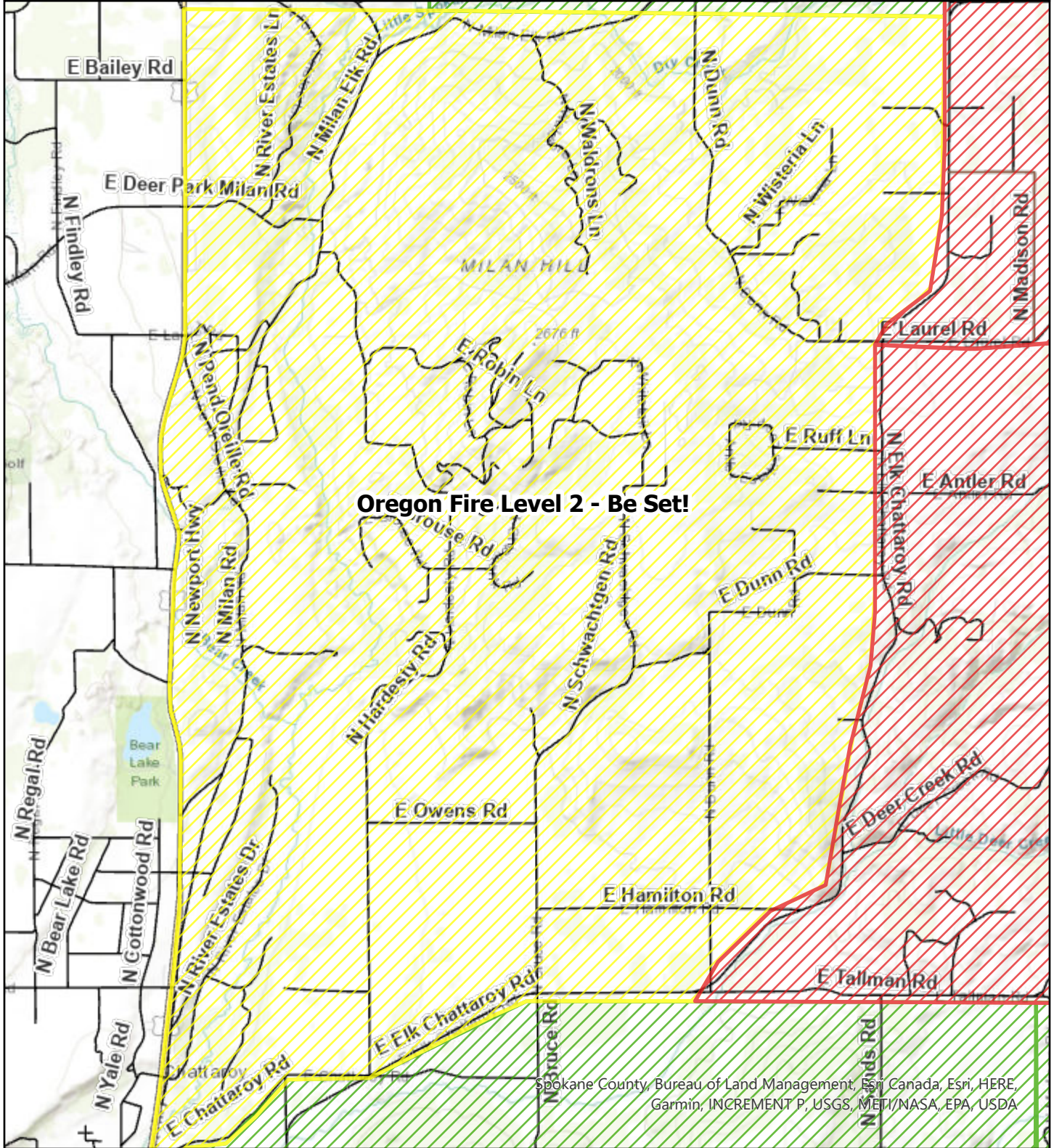


Spokane County Evacuation Area






Oregon Fire Level 2 - Be Set!

Spokane County, Bureau of Land Management, Esri, Canada, Esri, HERE, Garmin, INCREMENT P, USGS, METI/NASA, EPA, USDA


Legend

Evacuation Areas Spokane County

-  Level 1 - Get Ready!
-  Level 2 - Be Set!
-  Level 3 - Go! Leave Immediately!



Scale: 1:77,992



Map Produced By Spokane Regional Emergency Communications GIS

Map Exported : 8/23/2023



**SPOKANE REGIONAL
EMERGENCY
COMMUNICATIONS**

THIS IS NOT A LEGAL DOCUMENT. THE INFORMATION SHOWN ON THIS MAP IS COMPILED FROM VARIOUS SOURCES AND IS SUBJECT TO CONSTANT REVISION. INFORMATION SHOWN ON THIS MAP SHOULD NOT BE USED TO DETERMINE THE LOCATION OF FACILITIES IN RELATIONSHIP TO PROPERTY LINES, SECTION LINES, STREETS, ETC.